



Seminole State Forest Hiking Trails



Hiking Trails
Roundtrip mileage from Cassia trailhead:
North Sulphur Island Loop ~8.5 Miles



Cassia Trailhead

Brantley Branch Rd.

Lako Loop Rd.

44

Atula Rd.

0.6 M.

Lako Rd.

Jumper Group Camp

1.5 M.

Coral Camp

CR44A Spur

3.2 M.

Palatka Rd.

0.6 M.

Sulphur Camp

1 M.

Bunk Camp

0.9 M.

Pine Rd.

Grade Rd.

1 M.

Blackwater Camp

Blackwater Creek

Lower Wekiva River Preserve State Park

- ★ Trailhead
- ? Information Kiosk
- ▲ Group Primitive Camping (Reservation Required)
- ▲ Primitive Campsite
- Seminole State Forest
- Other Public Lands
- Equestrian Trails
- State Park Trails
- Open Road
- - - Service Road

Loop Rd.

Oak Group Camp

6 M.

Moccasin Camp

2.6 M.

Sand Road

2.6 M.

West Spur Rd.

East Spur Rd.

6 M.

Lower Wekiva Loop


6 M.

Shelter Camp

0.9 Miles

Wekiva River Rd.

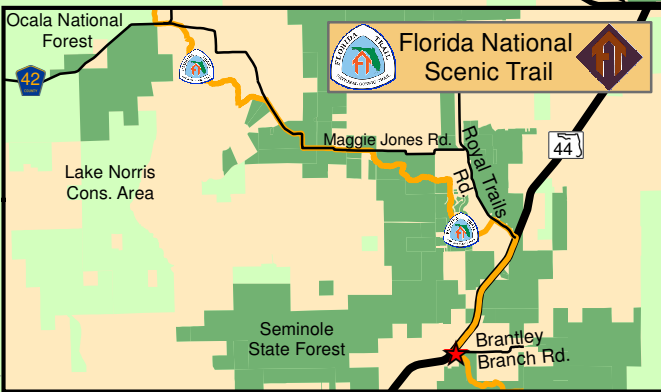
0.9 Miles



Bear Pond Trailhead

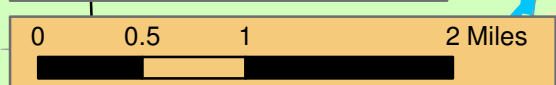
46A COUNTY

46



Hiking Trails
Roundtrip mileage from Bear Pond trailhead:
Lower Wekiva Loop ~10.4 M.
North Sulphur Island Loop ~12.1 M.

DISCLAIMER
This map is the product of the Florida Forest Service. No warranties are made for data therein, it's use, or it's interpretation.



Rock Springs Run State Reserve